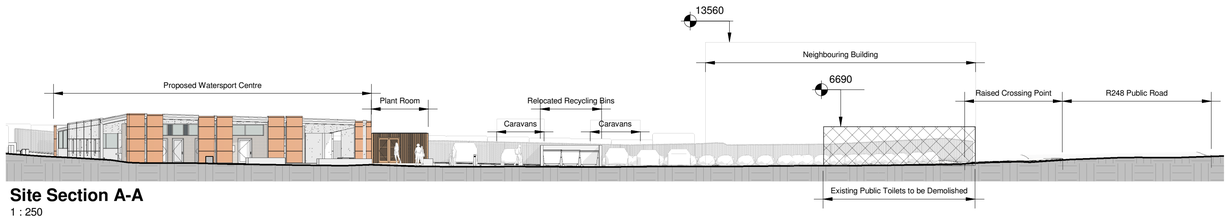


## Site Section A-A
1 : 250

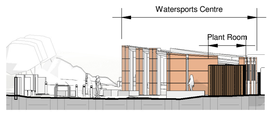


## Site Section B-B
1 : 250

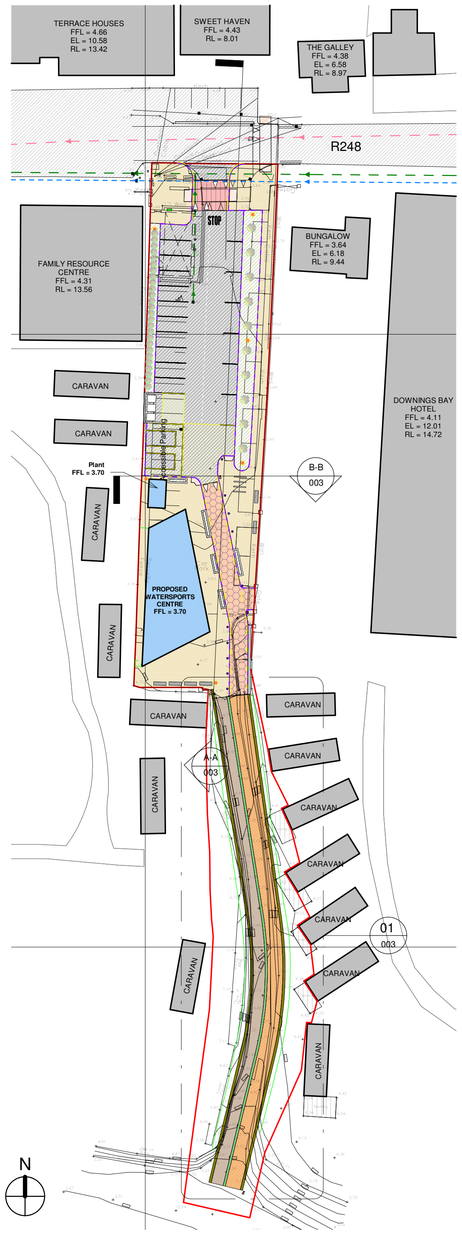


## Proposed Overall Site Layout
1 : 500

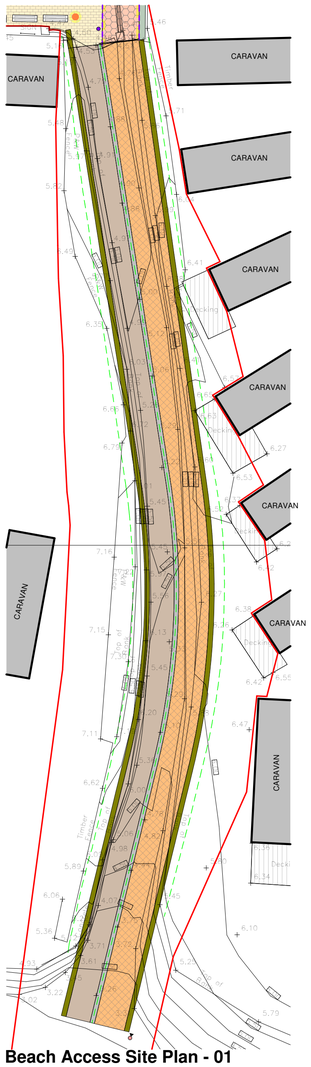


## Beach Access Site Plan - 01
1 : 250

| SITE LEGEND | |
|---|---|
| Site Outline | |
| 225mm Ø Concrete Foul Water Pipe | |
| uPVC Storm Water | |
| 100mm Ø Mains Water Supply Pipe | |
| Existing Buildings | |
| Existing Tarmac Road | |
| Proposed Development | |
| Tarmac Finish to Car Park with Thermoplastic lines. | |
| Raised Grass Area & Tree Beds | |
| Concrete Paving to Footpath | |
| Tarmac Raised Platform Roadway | |
| Coloured Tarmac Roadway | |
| Yellow Box | |
| Concrete Beach Access Road | |
| Concrete Beach Footpath | |
| Bollards | |
| Proposed 0.8m Wide x 2m High x 0.3m Deep Advertising Totem | |
| Gabion Basket Retaining Wall | |
| Stone Retaining Wall | |
| Precast Concrete Kerb | |
| Existing Fence & Hedge to be Retained | |
| Existing wall to be rerendered and painted. | |
| Double Thermoplastic Yellow Lines | |
| Proposed Traffic Light Location | |
| 6m High Lamp Standard | |
| 600mm High Stone planter with planting. | |

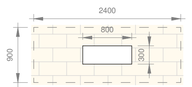


## Totem - Plan
1 : 50

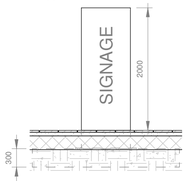


## Totem - Front/Rear Elevation
1 : 50

## Totem - Side Elevation
1 : 50

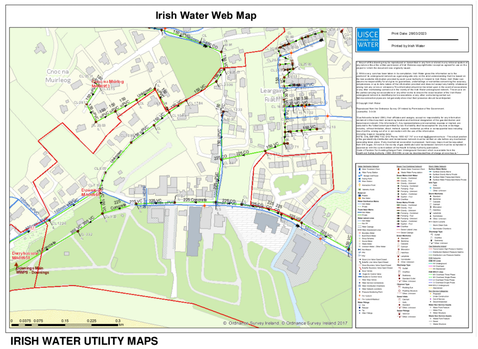
Irish Water Web Map
Crocnamurleog
Na Dúnaibh
Downings
Leargan Bán
Ballyhiernan
Ballyhiernan Beag
Ballyhiernan Mór
Downings Bay Hotel
Downings Bay Hotel
Downings Bay Hotel